

TILLAMOOK COUNTY SURVEYORS OFFICE
COURT HOUSE, TILLAMOOK OREGON 97141

SECTION CORNER COMMON SECTIONS
15, 14, 22 & 23 T.4S., R.10W., W.M.

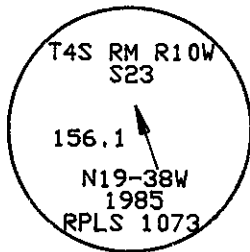


I FOUND A 2" U.S.F.S. ALUMINUM PIPE WITH A 3 1/2" ALUMINUM CAP, 24" BELOW THE SURFACE OF THE GROUND, SET ON TILLAMOOK COUNTY SURVEYORS MAP B-1189.

HISTORY OF FOUND MONUMENT

I FOUND THIS MONUMENT TO BE AS DESCRIBED ON T.C.S. MAP B-1189 AND THE REFERENCES SET AT THAT TIME TO NOW BE AS FOLLOWS:

33' ALDER N.41°E, 206.5' (FOUND, NOW A 39' ALDER, STRETCHED SCRIBING VISIBLE, MULTI TOPPED, LONE TREE IN A COW PASTURE, AT POSITION).



2" ALUMINUM PIPE WITH A 3 1/2" ALUMINUM CAP S.19°38'E, 156.1', STAMPED AS SHOWN; (FOUND, 1" BELOW THE SURFACE, AT POSITION, I ENCASED IN AN IRREGULAR MASS OF CONCRETE AND SET A 72" LIGHT HAT SECTION POST EAST 1.7', ON THE WEST SIDE OF A GATE POST. RM IS LOCATED ON THE NORTH SIDE OF A GRAVEL FARM ACCESS ROAD.

NEW ACCESSORIES

5/8" IRON ROD WITH RED PLASTIC CAP INSCRIBED T.C. SURVEY, 1.0' BELOW THE SURFACE OF THE GROUND, S.1°23'56"W, 2.08'.

5/8" IRON ROD WITH RED PLASTIC CAP INSCRIBED T.C. SURVEY, 1.0' BELOW THE SURFACE OF THE GROUND, S.86°24'28"E, 3.08'.

SURVEYS AND REWITNESSES OF RECORD

B-1245	3-13-87	ALLAN E. DUNCAN	LS 793
B-1399	NOV. 1989	DOUGLAS KELLOW	LS 2027
B-1189	3-20-85	EDGAR R. COOK & JAMES M. GRIFFIS	LS 1073 LS 1637
B-1205	SEPT. 1985	RONALD G. LARSON	LS 2102


MONUMENT LOCATION

THIS MONUMENT WAS VIRTUALLY UNDETECTABLE WITH A METAL DETECTOR, AND IS LOCATED IN AN OPEN COW PASTURE 24" UNDERGROUND, WHICH MADE IT VERY HARD TO LOCATE. THE 5/8" IRON ROD REFERENCES SHOULD ALLEVIATE THIS PROBLEM. THIS IS A PROPORTION POINT. NO MEASUREMENTS WERE TAKEN TO CONFIRM ITS LOCATION RELATIVE TO THE SECTION SUBDIVISION.

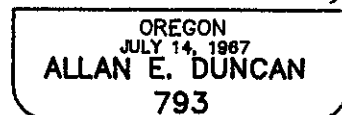
MAY 27, 1998

IN THE PRESENCE OF DAN MCNUTT AND AL DVORAK

TITLE:



Allan E. Duncan, C.S.



EXPIRES 12-31-99